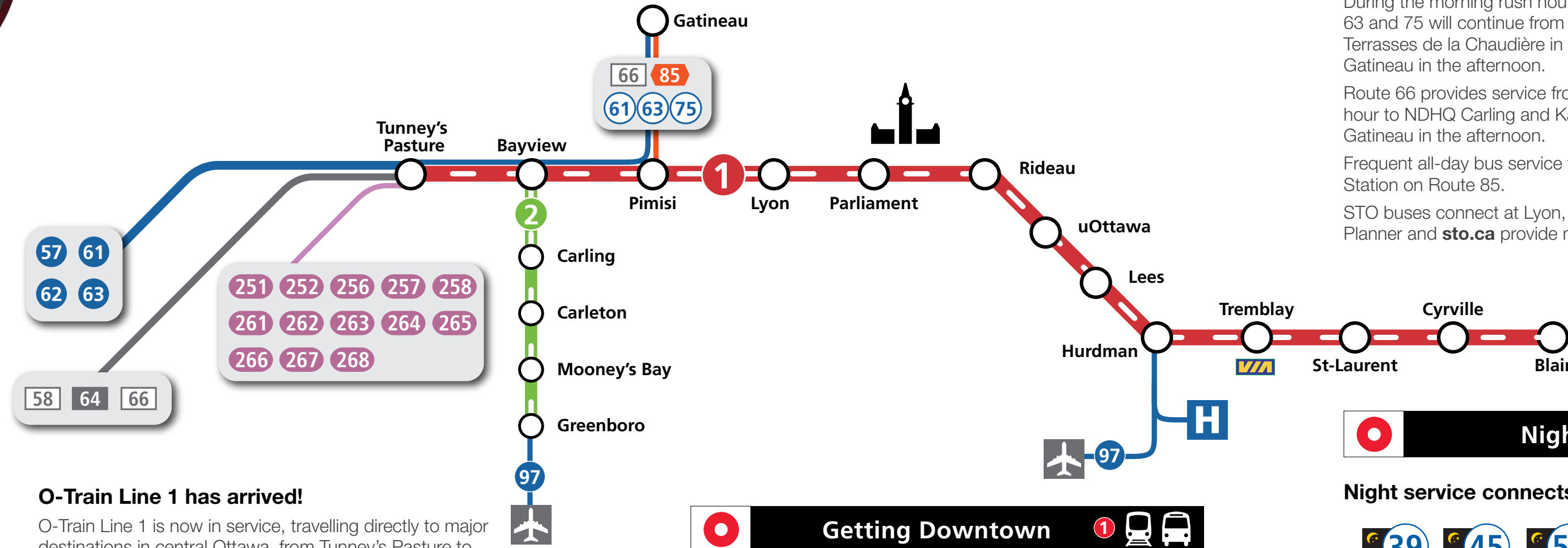


KANATA • STITTSVILLE • BELLS CORNERS

YOUR O-TRAIN CONNECTION



O-Train Line 1 has arrived!

O-Train Line 1 is now in service, travelling directly to major destinations in central Ottawa, from Tunney's Pasture to Blair. Discover how easy it is now to get to and through downtown!

Bus routes are changing

On October 6, bus routes will change to make it even easier to connect to the train. Most routes will no longer travel through downtown, and will connect to Line 1 at one of thirteen new O-Train stations.

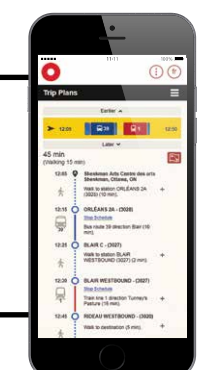
Transfer from Line 1 to a Frequent, Rapid or Local bus route to connect to other destinations outside the central area.

Find out what's changing, how to get to the O-Train, and how you can take advantage of the quick, reliable and frequent O-Train service that is transforming public transit in Ottawa.

CHECK THE TRAVEL PLANNER

Simply enter your origin and destination and the Travel Planner will map your route.

octranspo.com/plan



Getting Downtown

O-Train connection at Tunney's Pasture

Bus routes from the west will end at Tunney's Pasture Station, where you can make an easy transfer to O-Train Line 1.

From Tunney's Pasture, Line 1 provides frequent, reliable service through downtown Ottawa to central destinations such as the ByWard Market, uOttawa, and VIA Rail.

Frequent, Rapid and Local bus routes at Line 1 stations connect directly to Gatineau, Ottawa Hospital campuses, the airport, and east-end communities such as Vanier, Alta Vista, and Orléans.

NDHQ Carling

Line 1 connection to National Defence and Moodie

Route 66 travels to Moodie Station and Carling Campus from Gatineau and Tunney's Pasture Station in the morning rush hour, and returns in the afternoon. East-end customers - use O-Train Line 1 to Tunney's Pasture, then transfer to Route 66.

Route 58 provides an all-day connection to NDHQ Carling from Moodie Station and Bayshore.

All routes headed to-and-from Kanata and Stittsville stop at Moodie Station.

Getting to Gatineau

Bus service directly to Gatineau

During the morning rush hour, some trips on Rapid routes 61, 63 and 75 will continue from Tunney's Pasture directly to Les Terrasses de la Chaudière in Gatineau, and will return from Gatineau in the afternoon.

Route 66 provides service from Gatineau in the morning rush hour to NDHQ Carling and Kanata North, and return trips to Gatineau in the afternoon.

Frequent all-day bus service to Gatineau is available at Pimisi Station on Route 85.

STO buses connect at Lyon, Parliament and Rideau - the Travel Planner and sto.ca provide more information about STO buses.

Night Service

Night service connects at Rideau Station



Overnight, when O-Train Line 1 is not running, Rapid routes N57 and N61 are extended from Tunney's Pasture through downtown to Rideau Station, making connections with other overnight bus service.

Line 1 Service Hours	Mon-Thu	Fri	Sat	Sun
	5 am to 1 am	5 am to 2 am	6 am to 2 am	8 am to 11 pm

Universities & Colleges

Line 1 connects to Line 2 at Bayview Station for a quick trip to Carleton University and the south end. During rush hours, some trips on routes 61 and 63 also travel directly to Bayview.

uOttawa campuses are located directly on Line 1.

From Lincoln Fields and the west end, Rapid bus routes travel to Algonquin College, next to Baseline Station.

Lees Station is your connection point for Saint Paul University on Main Street.

Bus routes 15, 25 and 39 provide a quick connection to La Cité at Blair Station.

New Route Numbers

Old Number	New Number	Route
97	57	Bayshore, Bells Corners, Tunney's Pasture
101	55	Bayshore, Elmvale
103	55	Bayshore, Elmvale
152	58	Moodie, Bells Corners, Lincoln Fields, Tunney's Pasture
152	258	Grandview, Tunney's Pasture
New route	251	Bells Corners, Tunney's Pasture
New route	266	Maxwell Bridge, Tunney's Pasture
LeBreton	Pimisi	New name and station at LeBreton Flats


Getting to Ottawa Hospitals

- 45, 55: Hurdman Station is your Line 1 connection point for the Ottawa Hospital General Campus, CHEO and the Rehab Centre on Smyth Road, all served by Route 45. Or you can use Route 55 from Carling and Lees.
- 97, 98, 99: Connections to Riverside Campus are available from Line 1 at Hurdman Station.
- 57: Connect to the Queensway-Carleton Hospital at Bayshore.
- 20: Connect to the Montfort Hospital at St-Laurent.
- 85, 55: From the west end, use Carling Avenue buses to get to the Royal Ottawa Hospital or Ottawa Hospital, Civic Campus. Catch Route 55 at Bayshore or Queensway Station. Catch Route 85 at Lincoln Fields or Bayshore.

Unchanged Routes

In Bells Corners, Kanata and Stittsville, the following routes will not change, but check the schedule for updated trip times:

- 88, 158, 161, 162, 164, 165, 166, 167, 168, 301, 303



BUS ROUTES ARE CHANGING
OCTOBER 6
 KANATA, STITTSVILLE,
 & BELLS CORNERS

OCTRANSPO.COM